


**TOWN OF PALM BEACH FLOOD ZONE MAP - 2017**  
**Planning, Zoning & Building Department**

- ZONE A = Special Flood Hazard Area Subject to 100-Year Flooding
- ZONE B = No Base Flood Elevation Required
- ZONE C = No Base Flood Elevation Required
- ZONE V = Special Flood Hazard Area Subject to Wave Action





Map Created: July 28, 2017  
 Town of Palm Beach  
 Information Technologies GIS Department  
 Planning, Zoning & Building Department  
 (561)838-5430  
 Email: pzb@townofpalmbeach.com  
 Website: palmbeach.govoffice.com





**TOWN OF PALM BEACH FLOOD ZONE MAP - 2017**  
**Planning, Zoning & Building Department**

- ZONE A = Special Flood Hazard Area Subject to 100-Year Flooding
- ZONE B = No Base Flood Elevation Required
- ZONE C = No Base Flood Elevation Required
- ZONE V = Special Flood Hazard Area Subject to Wave Action



Map Created: July 28, 2017  
 Town of Palm Beach  
 Information Technologies GIS Department  
 Planning, Zoning & Building Department  
 (561)838-5430  
 Email: pzb@townofpalmbeach.com  
 Website: palmbeach.govoffice.com

